

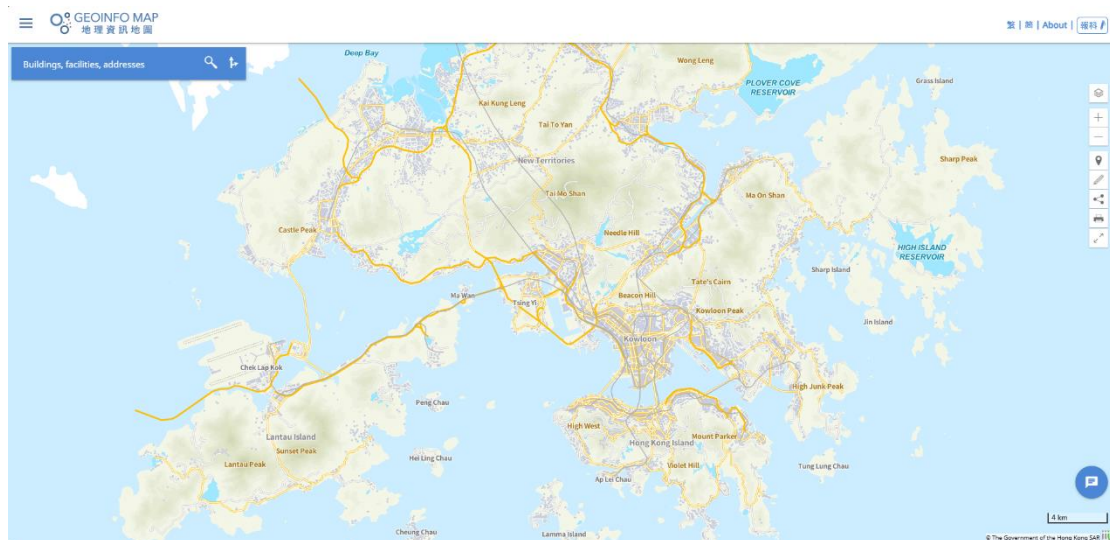
Guideline on Searching WGS84 Coordinates

Please search for the WGS84 coordinates of charger locations in the following ways:

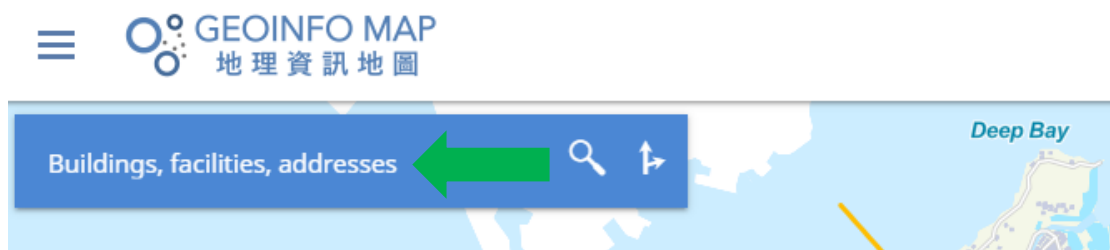
- (1) [Search for coordinates by a detailed address](#)
- (2) [Select a location on the map](#)

Search for coordinate by a detailed address

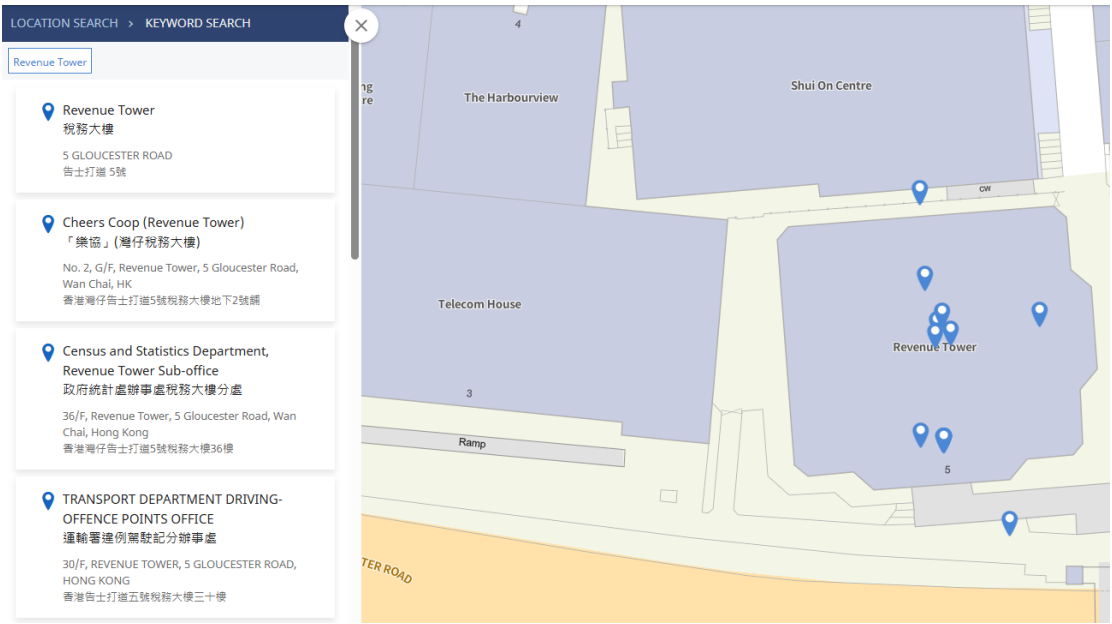
Step 1: Visit the "GEOINFO MAP" website <https://www.map.gov.hk/gm/>



Step 2: In the "Buildings, facilities, addresses" box at the top left of the website, search for the detailed location of the chargers



Step 3: Using “Revenue Tower” as an example, enter "Revenue Tower" in the search box, and several locations will be displayed



Step 4: Click the cross (1), then click "Revenue Tower" on the map (2), and only one search result will be displayed (3)

The screenshot displays the GEOINFO MAP interface, which is divided into a left sidebar and a main map area. The top navigation bar includes 'LOCATION SEARCH' and 'KEYWORD SEARCH'. A green arrow labeled '1' points to a close button (X) in the top right corner of the sidebar.

The sidebar contains a search input field with 'Revenue Tower' entered. Below it, a list of search results is shown:

- Revenue Tower**
稅務大樓
5 GLOUCESTER ROAD
告士打道 5號
- Cheers Coop (Revenue Tower)**
「樂協」(灣仔稅務大樓)
No. 2, G/F, Revenue Tower, 5 Gloucester Road, Wan Chai, HK
香港灣仔告士打道5號稅務大樓地下2號舖
- Census and Statistics Department, Revenue Tower Sub-office**
政府統計處辦事處稅務大樓分處
36/F, Revenue Tower, 5 Gloucester Road, Wan Chai, Hong Kong
香港灣仔告士打道5號稅務大樓36樓
- TRANSPORT DEPARTMENT DRIVING-OFFENCE POINTS OFFICE**
運輸署違例駕駛記分辦事處
30/F, REVENUE TOWER, 5 GLOUCESTER ROAD, HONG KONG
香港告士打道五號稅務大樓三十樓

A green arrow labeled '2' points to the 'Revenue Tower' label on the map, which is highlighted with a blue circle. The map shows surrounding buildings like 'The Harbourview', 'Shui On Centre', and 'Telecom House'.

The bottom section of the sidebar, titled 'LOCATION IDENTIFY', shows the results after clicking the map location:

- Building Information**
 - Revenue Tower**
稅務大樓
5 GLOUCESTER ROAD
告士打道 5號
- Lot or GLA Information**
 - GLA-HK 451
- Coordinates Information**
 - HK 1980 Grid Coordinates**
Northing (m): 815655, Easting (m): 835748
- 3D View**

A green arrow labeled '3' points to the 'Revenue Tower' entry in the 'Building Information' section.

Step 5: Click "Hong Kong 1980 Grid Coordinates" (4) to display "WGS84 Latitude and Longitude" (5)

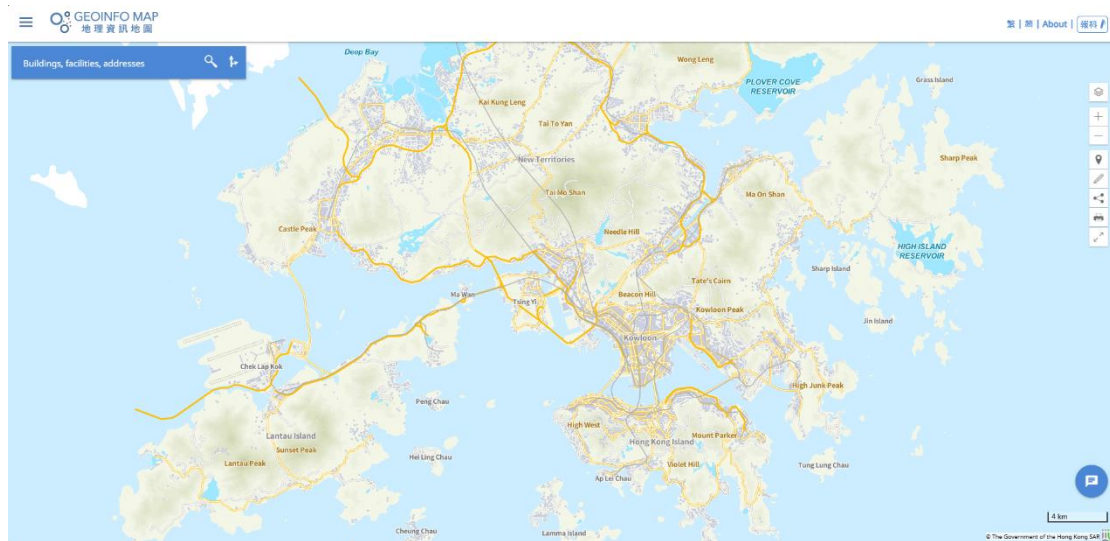
The image displays two sequential screenshots of the GEOINFO MAP web application, illustrating a two-step process to obtain WGS84 coordinates for a specific location.

Top Screenshot: The interface shows the "LOCATION IDENTIFY" sidebar on the left. Under the "Coordinates Information" section, the "HK 1980 Grid Coordinates" option is highlighted with a green arrow and the number "4". The map on the right shows the Revenue Tower location, with various building labels like "The Harbourview" and "Shui On Centre".

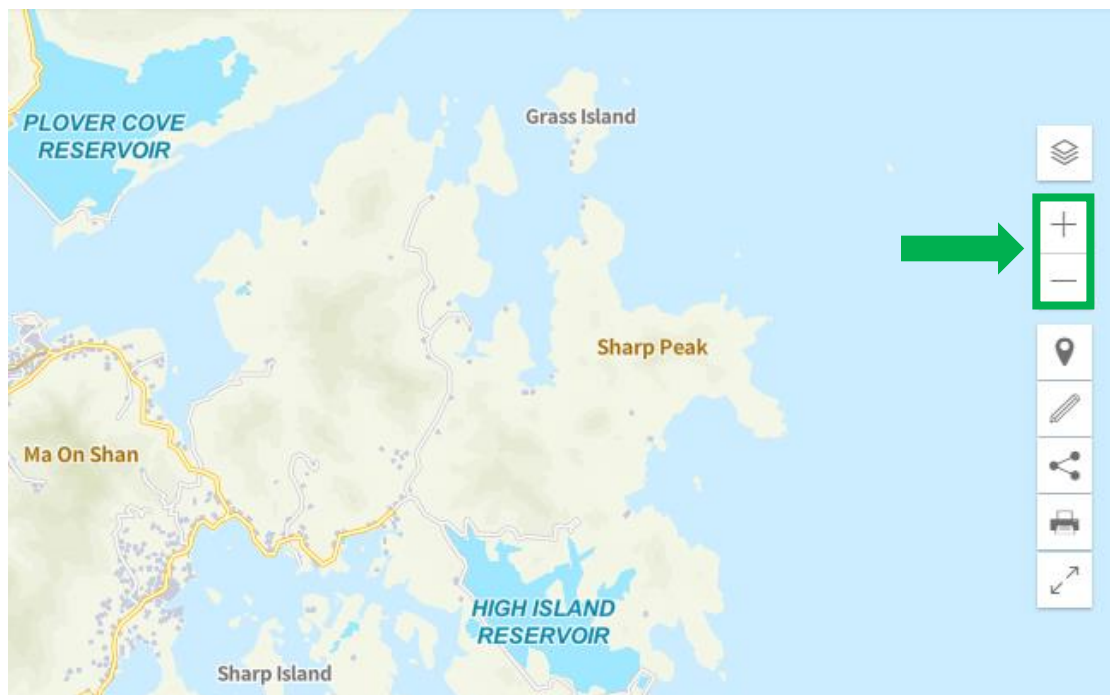
Bottom Screenshot: The same interface is shown, but the "WGS84 Latitude and Longitude" option is now selected, highlighted with a green arrow and the number "5". This option displays the coordinates: "Latitude(N): 22.27976, Longitude(E): 114.17183". The "Directions" and "Share" buttons are also visible below the coordinate information.

Select a location on the map

Step 1: Visit the "GEOINFO MAP" website <https://www.map.gov.hk/gm/>



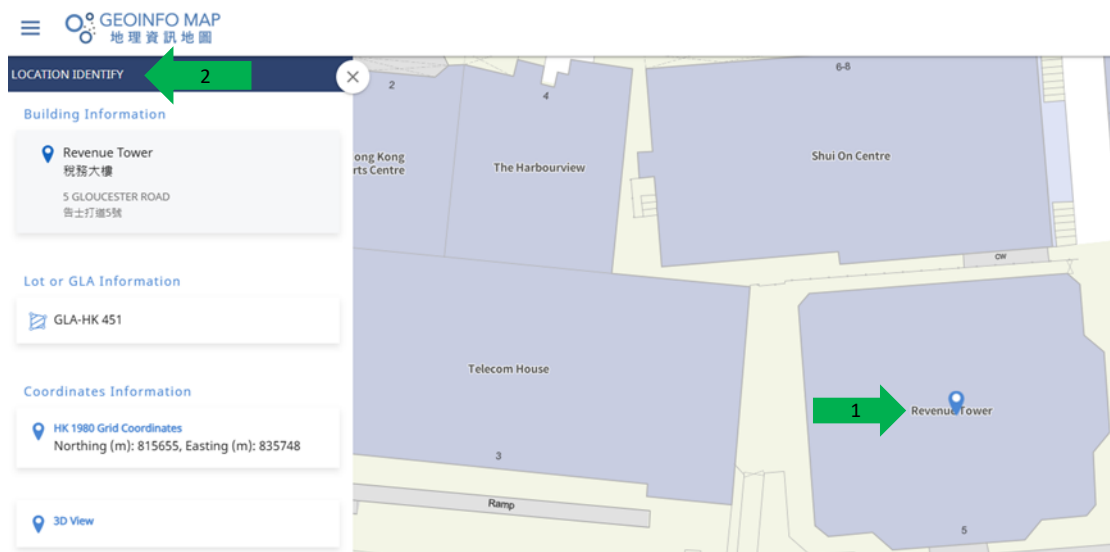
Step 2: Click the "+" or "-" buttons on the right side of the map to zoom in or out, or scroll the mouse wheel up or down to adjust the map scale directly



Step 3: After adjusting the map scale, hold down the left mouse button to drag to the corresponding location



Step 4: Using “Revenue Tower” as an example, left-click once on the “Revenue Tower” location on the map (1), “Location Identify” will be displayed on the left side of the website (2)



Step 5: Click "Hong Kong 1980 Grid Coordinates" (3) to display "WGS84 Latitude and Longitude" (4)

The image displays two screenshots of the GEOINFO MAP web application, illustrating a sequence of steps to obtain WGS84 coordinates for a specific location.

Top Screenshot: The interface shows the "LOCATION IDENTIFY" sidebar on the left. Under the "Coordinates Information" section, the "HK 1980 Grid Coordinates" option is highlighted with a green arrow and the number 3. The map on the right shows the Revenue Tower location marked with a blue pin.

Bottom Screenshot: The same interface is shown, but the "WGS84 Latitude and Longitude" option is now selected, highlighted with a green arrow and the number 4. The sidebar displays the following information:

- Building Information:** Revenue Tower (稅務大樓), 5 GLOUCESTER ROAD, 告士打道5號
- Lot or GLA Information:** GLA-HK 451
- Coordinates Information:**
 - HK 1980 Grid Coordinates (Northing (m): 815655, Easting (m): 835748)
 - WGS84 Latitude and Longitude** (Latitude(N): 22.27976, Longitude(E): 114.17183)
- 3D View** button

The map on the right remains the same, showing the Revenue Tower location.